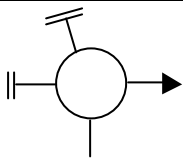
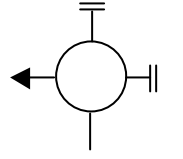
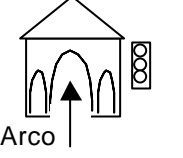
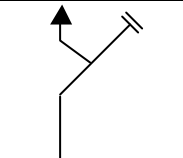
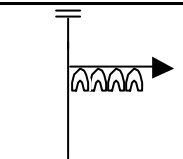
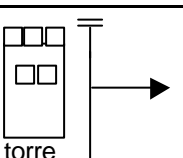
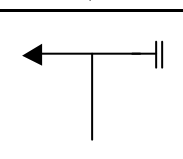
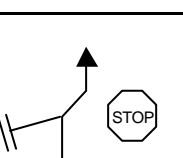
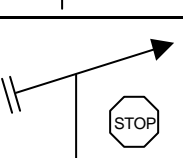
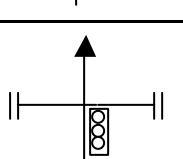
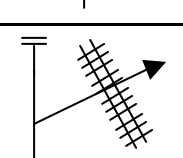
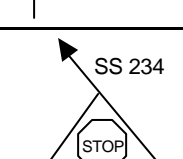
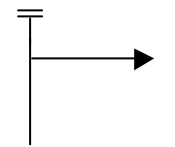
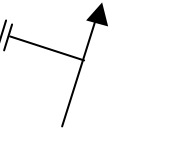
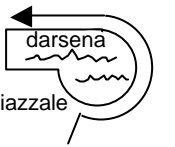
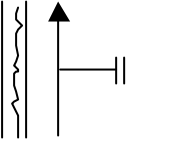
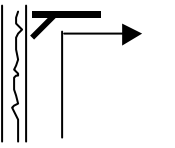
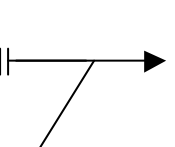
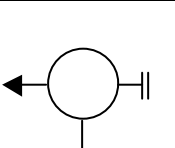
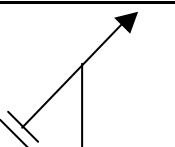
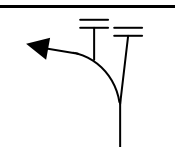
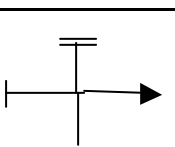
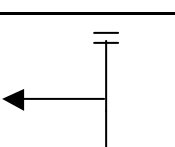
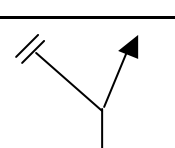
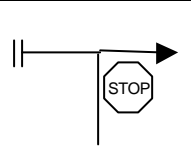
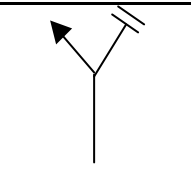
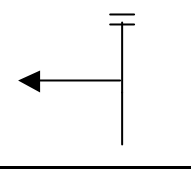
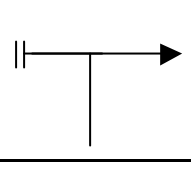
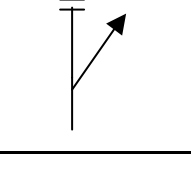
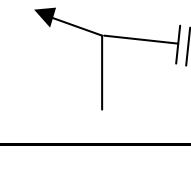
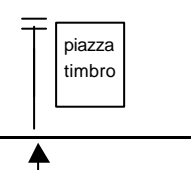
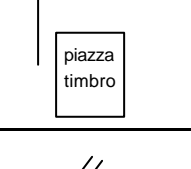
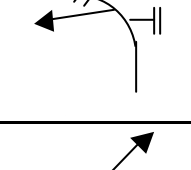
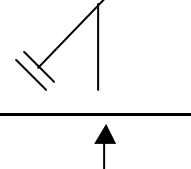
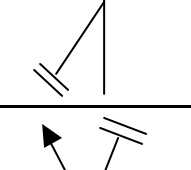

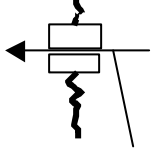
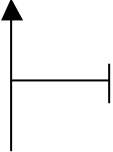

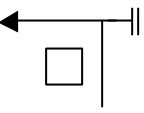
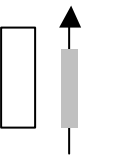
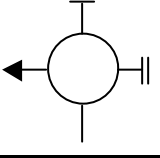
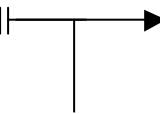
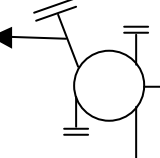
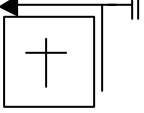

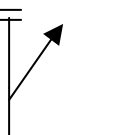

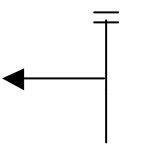
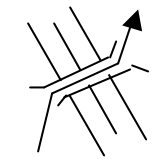
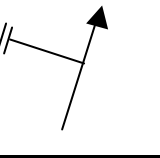
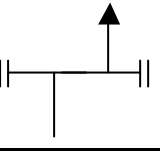
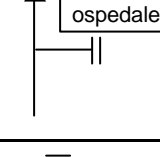
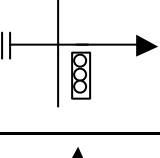
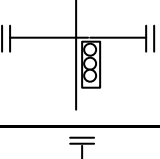
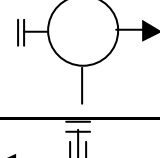
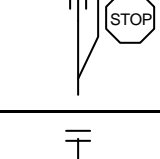
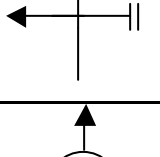
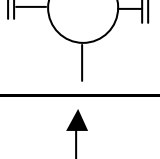
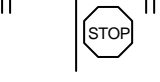


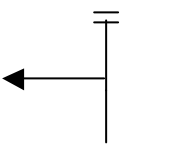
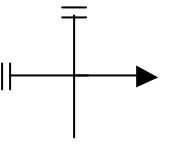
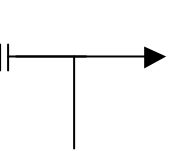
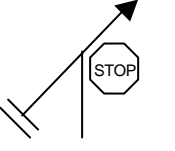
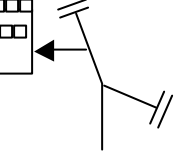
1		DX direzione MALEO - CREMONA		4,8
2		SX direzione MALEO - CREMONA		2,5 7,3
3		SEMAFORO: Proseguire sotto l'arco		0,6 7,9
4		SX direzione Pizzighettone		1,3 9,2
5		DX sul ponte sull'ADDA		1,4 10,6
6		DX appena finito il ponte (via Porta Soccorso)		0,1 10,7
7		SX Costeggiare le mura		0,2 10,9
8		Proseguire lungo le mura		0,3 11,2
9		DX Immettersi sulla strada principale		0,1 11,3
10		SEMAFORO: Proseguire dritto		1,1 12,4
11		Seguire la strada principale (curva a DX e P.L.)		1,6 14,0
12		SX immettersi sulla SS 234 direz. Cremona		0,4 14,4

13		DX per Tencara	0,2	14,6
14		Proseguire per Tencara	0,6	15,2
15		DX Percorrere la strada inferiore tenendo la destra: occorre aggirare la darsena. ATTENZIONE strada stretta con visibilità ridotta in curva.	0,2	15,4
16		Proseguire lungo il canale	0,8	16,2
17		Lungo il canale, alla sbarra salire a DX	0,5	16,7
18			0,2	16,9
19			0,1	17,0
20			1,3	18,3
21		SX per Cremona / SP 47	1,1	19,4
22		DX per Castelnuovo B.A. - Maccastorna	0,7	20,1
23		SX per Castelnuovo B.A. / SP243	3,7	23,8
24		A Castelnuovo proseguire in via Dante Alighieri	3,2	27,0

25		Immettersi in via Umberto I° girando a DX	0,2	27,2
26		SX - lasciare la strada principale in direz. CASCINA COSTA	0,4	27,6
27		SX - in direzione dell'argine	1,4	29,0
28		DX - Inizio argine	0,9	29,9
29		DX - Scendere dall'argine	6,0	35,9
30		SX - Caselle Landi	0,9	36,8
31		Sosta per timbro (piazzale sterrato)	0,3	37,1
32		Direzione Codogno	0,0	37,1
33		SX - subito dopo la curva: direz. Cascina PORTE ALTE	0,3	37,4
34		DX - Riprendere l'argine	0,9	38,3
35		Proseguire sull'argine	2,2	40,5
36		Proseguire sull'argine	0,4	40,9

37		SX - Passare ponte sul canale	2,1	43,0
38		Proseguire sull'argine	0,2	43,2
39		SX - Proseguire sull'argine	1,1	44,3
40		SX - Scendere verso il fiume e passare sotto il ponte ferroviario	5,3	49,6
41		Attenzione: circa 100m di strada dissestata/sterrato	0,4	50,0
42		SX - Dir. Centro commerciale - Proseguire direz. Lodi / Uscita parcheggi	0,5	50,5
43		DX - Immettersi sulla S.S. 9	0,5	51,0
44		Allo svincolo per l'autostrada: SX per entrare in Guardamiglio e quindi, sull'angolo del bar, a SX	4,5	55,5
45		SX - In corrispondenza del cimitero	0,6	56,1
46		DX - Immettersi sull'argine	0,5	56,6
47		DX - Scendere dall'argine - VALLORIA attraversare tutto il centro abitato	1,8	58,4
48			1,2	59,6

49		SX - Direz. Somaglia	2,8	62,4
50		Cavalcavia sull'autostrada	4,0	66,4
51		Proseguire diritto	0,9	67,3
52		DX e poi SX Direz. Casalpusterlengo	0,7	68,0
53		Proseguire diritto	2,7	70,7
54		DX - al semaforo	0,7	71,4
55		SEMAFORO: Proseguire dritto	0,1	71,5
56		DX - Direzione PIACENZA (SS 9)	0,4	71,9
57		DX - Lasciare la SS 9 in direz. CODOGNO	2,7	74,6
58		SX - Dir. Milano / Lodi / Triulza (verso zona Ind.le)	0,6	75,2
59		Proseguire diritto per Triulza	0,3	75,5
60		CODOGNO	3,3	78,8

61		SX - viale Kennedy	0,4	79,2
62		DX - viale Medaglie d'Oro	0,2	79,4
63		RETEGNO	0,7	80,1
64		DX - Direz. FOMBIO	0,6	80,7
65		SX - FOMBIO: castello ARRIVO	1,5	82,2

Moto Club Codogno

via Mazzini, 12
26845 Codogno (LO)

www.motoclubcodogno.it

info@motoclubcodogno.it - turismo@motoclubcodogno.it